



SUMMER 2020 EDITION

# Smithville Lake Trail System

## VOLUNTEER

Email: [volunteer@urbantrailco.com](mailto:volunteer@urbantrailco.com)

## TRAIL STATUS

[www.KCTrailsStatus.com](http://www.KCTrailsStatus.com)  
[urbantrailco.com](http://urbantrailco.com) home page

## EARTHRIDERS MOUNTAIN BIKE CLUB

[www.earthriders.com](http://www.earthriders.com)

## CLAY COUNTY PARK RANGERS

816.407.3400

Highway W

Smoke and Davey Trailhead

TH

TNT

Ol' Grandad

Happy Jack's

Paradise Alley

Paradise Alley

Stan's Connector

Stan's Southside

Sailboat Cove Trailhead





TH



Paradise Road


















URBAN TRAIL CO  
[urbantrailco.com](http://urbantrailco.com)

Use open trails only  
Don't ride or hike muddy trails  
Respect the trail, wildlife and environment  
Share the trail with other users  
Don't do unauthorized trailwork  
No motorized vehicles or horses

-  Paved  
Smooth but hilly in places
-  Easy  
Very few obstacles, relatively flat
-  Challenging  
Some obstacles, up and down hills
-  Difficult  
Occasional difficult obstacles, strenuous

-  Parking
-  Trailhead
-  Main Hubs

### TRAIL / MILEAGE

-  Neale's 2.2
-  Lakeside Speedway .6
-  TNT .7
-  Happy Jack's .6
-  Mitchell's Mile 1.1
-  Paradise Alley .6
-  Posson Trot .4
-  Ol' Grandad 1.3
-  WTT .6
-  The Pulpit .7
-  Thirty Four .7
-  Harter Way .3
-  Stan's Connector .4
-  Stan's Southside 1
-  Stan's Loop .9



Use Descriptions  
(Bike, Hike, No Horses)

— Difficulty Rating

— Intersection Number